

**AN ORDINANCE ANNEXING CERTAIN TERRITORY
TO THE VILLAGE OF SOUTH JACKSONVILLE**

WHEREAS, a written Petition, under oath, signed by the owner of record of the land described in said Petition and hereinafter described, has been filed with the Village Clerk of the Village requesting annexation to the Village of South Jacksonville of the territory described in said Petition; and,

WHEREAS, said land is contiguous to said Village and is uninhabited and is unincorporated;

NOW, THEREFORE, BE IT ORDAINED BY THE PRESIDENT AND BOARD OF TRUSTEES OF THE VILLAGE OF SOUTH JACKSONVILLE, ILLINOIS:

Section 1. That the following described property be and it is hereby annexed to the Village of South Jacksonville, Illinois:

Part of the South Half (S 1/2) of the South Half (S 1/2) of the Southwest Quarter (SW 1/4) of Section 29, Township 15 North, Range 10 West of the 3rd Principal Meridian in the Village of South Jacksonville, Morgan County, Illinois, described as follows:

Commencing at the Northeast corner of the South Half (S 1/2) of the South Half (S 1/2) of the Southwest Quarter (SW 1/4) of said Section 29; thence West 978.0 feet along the North line of the South Half (S 1/2) of the South Half (S 1/2) of the Southwest Quarter (SW 1/4) of said Section 29 to the Southwest corner of Lot 53 in the Plat of Second Resubdivision of part of Diamond View Addition, said point being the Point of Beginning:

Thence East 94.0 feet along the South line of said Lot 53; thence South 300.0 feet along a line parallel to the East line of the Southwest Quarter (SW 1/4) of said Section 29; thence West 311.5 feet along a line parallel to the North line of the South Half (S 1/2) of the South Half (S 1/2) of the Southwest Quarter (SW 1/4) of said Section 29; thence North 300.0 feet along a line parallel to the East line of the Southwest Quarter (SW 1/4) of said Section 29 to a point on the North line of the South Half (S 1/2) of the South Half (S 1/2) of the Southwest Quarter (SW 1/4) of said Section 29; thence East 177.5 feet to the Southeast corner of Lot 54 in Delong's Subdivision; thence North 125.0 feet along the East line of said Lot 54 to the Northeast corner of said Lot 54, said point being on the South line of Hall Drive; thence East 40.0 feet along the South line of Hall Drive to the Northwest corner of said Lot 53; thence South 125.0 feet along the West line of said Lot 53 to the Point of Beginning, said tract containing 2.26 acres, more or less, and subject to street right of ways as now platted.

STATE OF ILLINOIS)
) SS
COUNTY OF MORGAN)

CERTIFICATE

I, HELEN M. EVANS, certify that I am the duly elected and acting Village Clerk of the Village of South Jacksonville, Morgan County, Illinois.

I further certify that on May 21, 19 92 the corporate authorities of said Village passed and approved Ordinance No. 698 entitled:

AN ORDINANCE ANNEXING CERTAIN TERRITORY
TO THE VILLAGE OF SOUTH JACKSONVILLE


which provided by its terms that it should be published in pamphlet form.

The pamphlet form of Ordinance No. 687, including the Ordinance and a cover sheet thereof, was prepared, and a copy of such Ordinance was posted in the Village Hall, commencing on May 22, 19 92 and continuing for at least ten days thereafter. Copies of such Ordinance were also available for public inspection upon request in the office of the Village Clerk.

Dated at South Jacksonville, Illinois this 22nd day of

May, 19 92.

(SEAL)


Helen M. Evans
Village Clerk

PETITION TO ANNEX TERRITORY TO VILLAGE OF SOUTH JACKSONVILLE

TO: PRESIDENT AND BOARD OF TRUSTEES OF THE VILLAGE OF SOUTH JACKSONVILLE

The undersigned, being the owner of record of the land hereinafter described, hereby petitions the Village of South Jacksonville to annex to the Village of South Jacksonville the following tract of real estate:

Part of the South Half (S 1/2) of the South Half (S 1/2) of the Southwest Quarter (SW 1/4) of Section 29, Township 15 North, Range 10 West of the 3rd Principal Meridian in the Village of South Jacksonville, Morgan County, Illinois, described as follows:

Commencing at the Northeast corner of the South Half (S 1/2) of the South Half (S 1/2) of the Southwest Quarter (SW 1/4) of said Section 29; thence West 978.0 feet along the North line of the South Half (S 1/2) of the South Half (S 1/2) of the Southwest Quarter (SW 1/4) of said Section 29 to the Southwest corner of Lot 53 in the Plat of Second Resubdivision of part of Diamond View Addition, said point being the Point of Beginning:

Thence East 94.0 feet along the South line of said Lot 53; thence South 300.0 feet along a line parallel to the East line of the Southwest Quarter (SW 1/4) of said Section 29; thence West 311.5 feet along a line parallel to the North line of the South Half (S 1/2) of the South Half (S 1/2) of the Southwest Quarter (SW 1/4) of said Section 29; thence North 300.0 feet along a line parallel to the East line of the Southwest Quarter (SW 1/4) of said Section 29 to a point on the North line of the South Half (S 1/2) of the South Half (S 1/2) of the Southwest Quarter (SW 1/4) of said Section 29; thence East 177.5 feet to the Southeast corner of Lot 54 in Delong's Subdivision; thence North 125.0 feet along the East line of said Lot 54 to the Northeast corner of said Lot 54, said point being on the South line of Hall Drive; thence East 40.0 feet along the South line of Hall Drive to the Northwest corner of said Lot 53; thence South 125.0 feet along the West line of said Lot 53 to the Point of Beginning, said tract containing 2.26 acres, more or less, and subject to street right of ways as now platted.

The undersigned is the sole owner of the above described premises, there are no electors residing thereon, and said tract is contiguous to the Village of South Jacksonville on the south side thereof; that said tract is not within any fire protection district or any public library district and is not under the jurisdiction of any township; that a true and accurate map of said tract is attached hereto and made a part hereof.

Dated this 21 day of May, 1992.

DELANEY DEVELOPMENT COMPANY, INC.

BY:



Section 2. A copy of this Ordinance together with an accurate map of the annexed territory shall be recorded with the Recorder of Deeds of Morgan County, Illinois.

PASSED and APPROVED at a regular meeting of the Board of Trustees of the Village of South Jacksonville, Illinois this 21st day of May, 1992.


President

ATTEST:

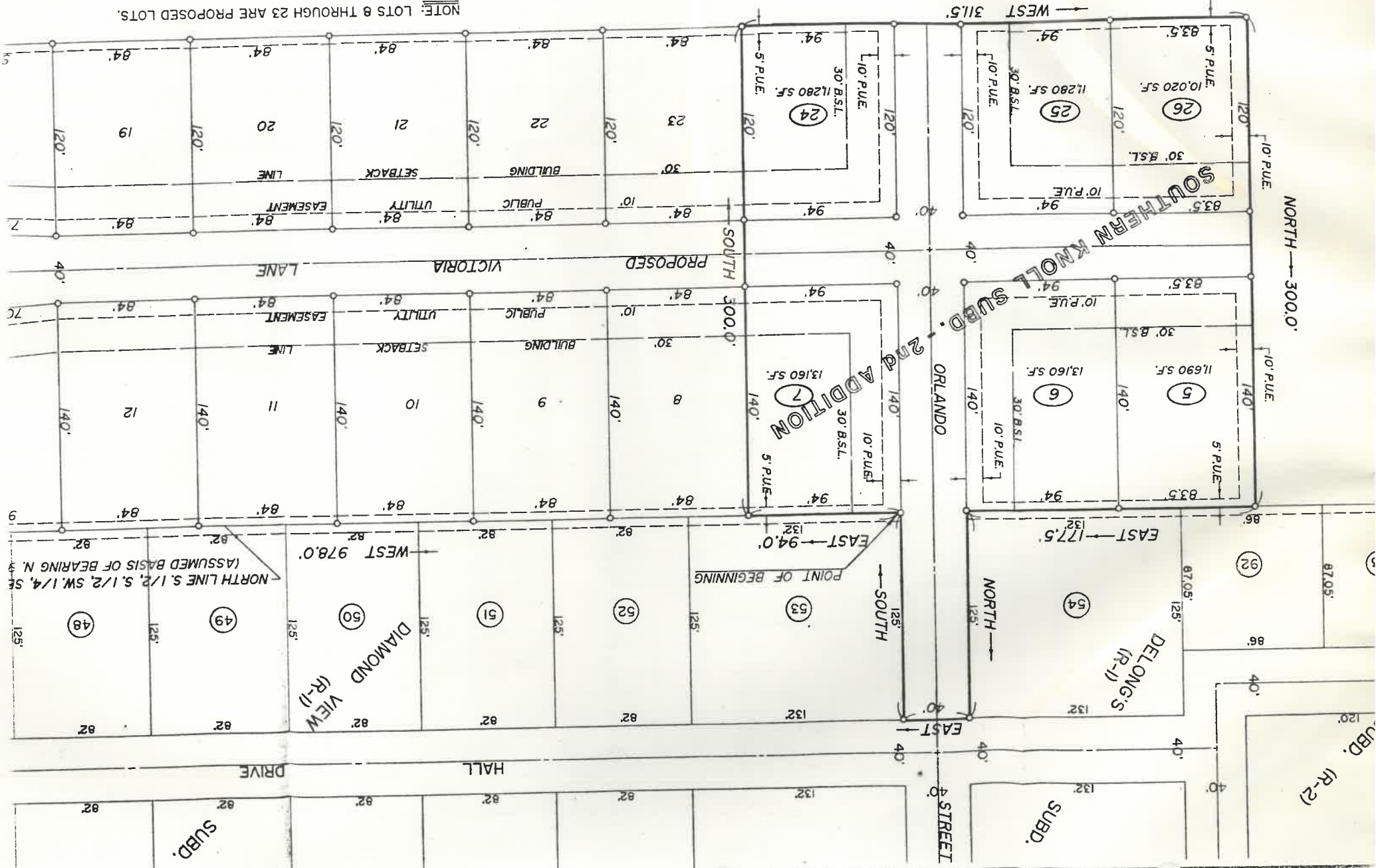

Clerk

AYES: John Gotschall, Don Gustine, Gordon Jumper, Tom Holliday, Brad McElfresh

NAYS: None

ABSTAIN: Steve Waltrip


ABSENT: None



NOTE: LOTS 8 THROUGH 23 ARE PROPOSED LOTS.

STATE OF ILLINOIS)
) SS
COUNTY OF MORGAN)

Gary M. Delaney, being the President of Delaney Development Company, Inc., being first duly sworn on oath deposes and says that he has read the above and foregoing Petition by him subscribed and that the same is true and correct.



Gary M. Delaney

Subscribed and sworn to before me
this 22 day of May, 1992.



Notary Public

